

OLD PHOTOGRAPHS OF HISTORIC CORNISH HOMES AND BUILDINGS

If you have old photographs you would like to add, we can scan them and return the original. Please contact Steve Bobin 675-5513/ sbobin@plymouth.edu or Laird Klingler 675-6448 or laird.klingler@myfairpoint.net

When a home or building has a commonly know name we have listed it. Without such a name we have gone by the owner cited on the 1892 Map of Cornish. Following this is the present owner and address

1. Barrett Glass House, Dingleton Hill, c. 1930; dismantled after Barretts moved to California



2. Baptist Parsonage, Walker, 12 Meetinghouse Drive



3. 1892, Goward; Andrews, 465 East Road; two photos



4. Blanche Wood House, 1892 Weld; Hunt, 748 12A(just south of bridge)



5. 1892, Deming; Ardinger, 386 Jackson Road; two photos



6. Chase House, 1892, Chadbourne; Balinger; 1001 12A




7. 1892, Wood; Monette, 171 Dingleton Hill Road; four photos









8. 1892, Congregational Church; United Church of Cornish, 378 Center Road



9. View of Cornish from Windsor across the river: Hillside Creamery, barn, 1892 Newman; Creamery burned in 1916; separate photo of creamery; Monette, 729 Route 12A



10. Paul Queneau(Burr) Home; stone house; Blue, 247 Burr Road



11. Cornish Grange No. 25; now Town Office, Townhouse Road




12. Cornish Grange Hall, Cornish Flat; 43 School Street



13. Center Road School House; Freeland, 3 Paget Road



14. Dingleton Hill School House: exterior and interior; brick building later replaced by a wooden building that burned; information supplied by Mike Monette




15. Horse and Buggy entering Cornish-Windsor Covered Bridge



16. Unidentified: house and barn on a knoll; below is a horse and buggy, with a dog sitting beside the driver; horse is drinking from a trough bearing a sign “Cass Brothers, Barre VT”; may not be Cornish, but a wonderful picture



17. Hampshire House, Cornish Flat, burned 1927



18. 1892, Martindale; Clark, 30 Cornish Stage Road



19. 1892, Mrs. C. Powers; Rand, 24 Cornish Stage Road



20. Cherry Hill Farm, road west of Dingleton Hill Road;
house and road now gone; information from a photograph
owned by Frances Eastman, Cornish Flat




21. Cornish Historical Center and Cornish Library, School Street



22. Harlakenden: Peter Saunders, Coachman for Winston Churchill; c. 1914
gift from Warren A. Westgate, 1984



23. Harlakenden, Home of Winston Churchill



HOUSE FOR WINSTON CHURCHILL, MONTPELIER, VT.

CHARLES A. PLATT, ARCHITECT.

24. "Second Crop at Admiral Folgar's"(Folger's); haying;
Weitzel, 231 Platt Road




25. "Residence of C.A. Platt, Cornish, NH"; Platt, 165 Platt Road



Residence of C. A. Platt, Cornish, N. H.

26. Albert Parker Fitch Home with Italian stone masons;
Diantonio, 520 Dingleton Hill



27. Blow-Me-Down Mill; Route 12A; two photos





28. Putnam House; Sprague, Route 12A



29. "Cornish, NH: Residence of Mrs. Geoghegan" (Smoot House);
per Wade "on Blow-Me-Down Brook just across Plainfield line"



30. Tea Tray House; Longacre, 511 Route 12A



THE TEA TRAY CORNISH NEW HAMPSHIRE.

31. "Town Building and Fire Dept, Cornish Flat, NH; replaced by present Fire Dire Department Building



32. "Thornten's Store & Post Office, Cornish Flat, NH";
Chishakly, 19 School Street



33. "Pulsipher's Store and Garage, Cornish Flat, NH";
sign for Atwood's Garage; now Dingee Machine Co, 195 Route 120



34. 1892, "C.W. Howlad(Howland) Summer Home"; Scott, 658 East Road



C.W. Howlad summer home

35-36. "The Mitchell House"; Fitts, 4 Creamery Road
History of the house is inserted between 1910 drawing and present
photograph; donated by Bill and Lois Fitts





4 Creamery Rd, 0010
aka Lumen Mitchell House
now: Bill & Luis Fitts

37-38 1892, Clark Home; Decatur, 131 Route 120, two photos






39-40. 1892, Weld Home, Welker, 834 Route 12A





41-42. Burling, Squag City; Lang Road, Barns, Circa 1920; O'Neill, Lang Road






43. Wilson Road, now 12A



44. Weld-Jones Home ;Snide, 772 Rt.120 Corner of Rt. 120 and Town House Road:
home faces Townhouse Road. Donated by Halford E. Jones September 2017



45. Meeting House with Friends
Cornish Flat, date unknown




46. Tift-Barker, 113 Tift Road



47. Squag City, 1895



48. Center Road 1926; Al Hawkins lived here in the 1930's; Bill Ladd's house; note the old saw mill



Al Hawkins lived here in 1930's
Bill Ladd lived here in late 1900's early 2000's
Cornish N.H Center Rd.

The old saw mill

approx 1926



8. Eliza Agnes Paget (1855 - 1946)

50. Chabot's Store, present location of 12% Solution



51. Stone House, Rt. 120; Daniel H. Weld, 1864-1919; butcher



52*

Leavitt Spaulding
Rt* 120 Cornish Flat



53. Ripley-Wellman Home

